



# POORNIMA

## COLLEGE OF ENGINEERING

Approved by AICTE  
Affiliated to Rajasthan Technical University, Kota  
Recognized by UGC under Section 2(f) of the UGC Act, 1956

### ICT Enabled Lecture and Seminar Halls





Room No.	Room Name	Geo Tagged Photos
1804	LECTURE HALL	
1805	SEMINAR HALL	



# POORNIMA

## COLLEGE OF ENGINEERING

Approved by AICTE  
Affiliated to Rajasthan Technical University, Kota  
Recognized by UGC under Section 2(f) of the UGC Act, 1956

1004	LECTURE HALL	 <p>Jaipur, Rajasthan, India Poornima College, Poornima Marg, Sitapura, Jaipur, Rajasthan 303905, India Lat 26.765359° Long 75.853372° 28/12/24 01:26 PM GMT +05:30</p>	 <p>Jaipur, Rajasthan, India Poornima College, Poornima Marg, Sitapura, Jaipur, Rajasthan 303905, India Lat 26.765344° Long 75.853285° 28/12/24 01:26 PM GMT +05:30</p>
1005	LECTURE HALL	 <p>Jaipur, Rajasthan, India Poornima College, Poornima Marg, Sitapura, Jaipur, Rajasthan 303905, India Lat 26.765391° Long 75.853213° 28/12/24 01:25 PM GMT +05:30</p>	 <p>Jaipur, Rajasthan, India Poornima College, Poornima Marg, Sitapura, Jaipur, Rajasthan 303905, India Lat 26.765382° Long 75.853302° 28/12/24 01:25 PM GMT +05:30</p>





# POORNIMA

## COLLEGE OF ENGINEERING

Approved by AICTE  
Affiliated to Rajasthan Technical University, Kota  
Recognized by UGC under Section 2(f) of the UGC Act, 1956





1104	LECTURE HALL	 <p>Jaipur, Rajasthan, India Poornima College, Poornima Marg, Sitapura, Jaipur, Rajasthan 303905, India Lat 26.765253° Long 75.853293° 28/12/24 01:28 PM GMT +05:30</p>	 <p>Jaipur, Rajasthan, India Poornima College, Poornima Marg, Sitapura, Jaipur, Rajasthan 303905, India Lat 26.765208° Long 75.853216° 28/12/24 01:29 PM GMT +05:30</p>
1105	LECTURE HALL	 <p>Jaipur, Rajasthan, India Poornima College, Poornima Marg, Sitapura, Jaipur, Rajasthan 303905, India Lat 26.765366° Long 75.853181° 28/12/24 01:27 PM GMT +05:30</p>	 <p>Jaipur, Rajasthan, India Poornima College, Poornima Marg, Sitapura, Jaipur, Rajasthan 303905, India Lat 26.765373° Long 75.853201° 28/12/24 01:27 PM GMT +05:30</p>



# POORNIMA

## COLLEGE OF ENGINEERING

Approved by AICTE  
Affiliated to Rajasthan Technical University, Kota  
Recognized by UGC under Section 2(f) of the UGC Act, 1956

1204	LECTURE HALL	 <p>Jaipur, Rajasthan, India Poornima College, Poornima Marg, Sitapura, Jaipur, Rajasthan 303905, India Lat 26.765428° Long 75.853203° 28/12/24 01:40 PM GMT +05:30</p>	 <p>Jaipur, Rajasthan, India Poornima College, Poornima Marg, Sitapura, Jaipur, Rajasthan 303905, India Lat 26.765349° Long 75.853278° 28/12/24 01:40 PM GMT +05:30</p>
1205	LECTURE HALL	 <p>Jaipur, Rajasthan, India Poornima College, Poornima Marg, Sitapura, Jaipur, Rajasthan 303905, India Lat 26.765324° Long 75.853152° 28/12/24 01:39 PM GMT +05:30</p>	 <p>Jaipur, Rajasthan, India Poornima College, Poornima Marg, Sitapura, Jaipur, Rajasthan 303905, India Lat 26.765314° Long 75.85329° 28/12/24 01:39 PM GMT +05:30</p>






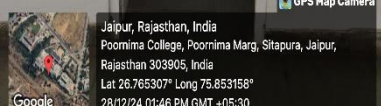






# POORNIMA

## COLLEGE OF ENGINEERING

Approved by AICTE  
Affiliated to Rajasthan Technical University, Kota  
Recognized by UGC under Section 2(f) of the UGC Act, 1956

1304	LECTURE HALL	  <p>Jaipur, Rajasthan, India Poornima College, Poornima Marg, Sitapura, Jaipur, Rajasthan 303905, India Lat 26.765335° Long 75.853328° 28/12/24 01:46 PM GMT +05:30</p>	  <p>Jaipur, Rajasthan, India Poornima College, Poornima Marg, Sitapura, Jaipur, Rajasthan 303905, India Lat 26.76535° Long 75.853285° 28/12/24 01:47 PM GMT +05:30</p>
1305	LECTURE HALL	  <p>Jaipur, Rajasthan, India Poornima College, Poornima Marg, Sitapura, Jaipur, Rajasthan 303905, India Lat 26.765307° Long 75.853158° 28/12/24 01:46 PM GMT +05:30</p>	  <p>Jaipur, Rajasthan, India Poornima College, Poornima Marg, Sitapura, Jaipur, Rajasthan 303905, India Lat 26.765258° Long 75.853154° 28/12/24 01:46 PM GMT +05:30</p>



# POORNIMA

## COLLEGE OF ENGINEERING

Approved by AICTE  
Affiliated to Rajasthan Technical University, Kota  
Recognized by UGC under Section 2(f) of the UGC Act, 1956

2B03	LECTURE HALL	 <p>Jaipur, Rajasthan, India Poornima College, Poornima Marg, Sitapura, Jaipur, Rajasthan 303905, India Lat 26.765627° Long 75.85341° 28/12/24 02:18 PM GMT +05:30</p>	 <p>Jaipur, Rajasthan, India Poornima College, Poornima Marg, Sitapura, Jaipur, Rajasthan 303905, India Lat 26.765622° Long 75.853444° 28/12/24 02:18 PM GMT +05:30</p>
2B04	LECTURE HALL	 <p>Jaipur, Rajasthan, India Poornima College, Poornima Marg, Sitapura, Jaipur, Rajasthan 303905, India Lat 26.765639° Long 75.853416° 28/12/24 02:19 PM GMT +05:30</p>	 <p>Jaipur, Rajasthan, India Poornima College, Poornima Marg, Sitapura, Jaipur, Rajasthan 303905, India Lat 26.765656° Long 75.853421° 28/12/24 02:19 PM GMT +05:30</p>

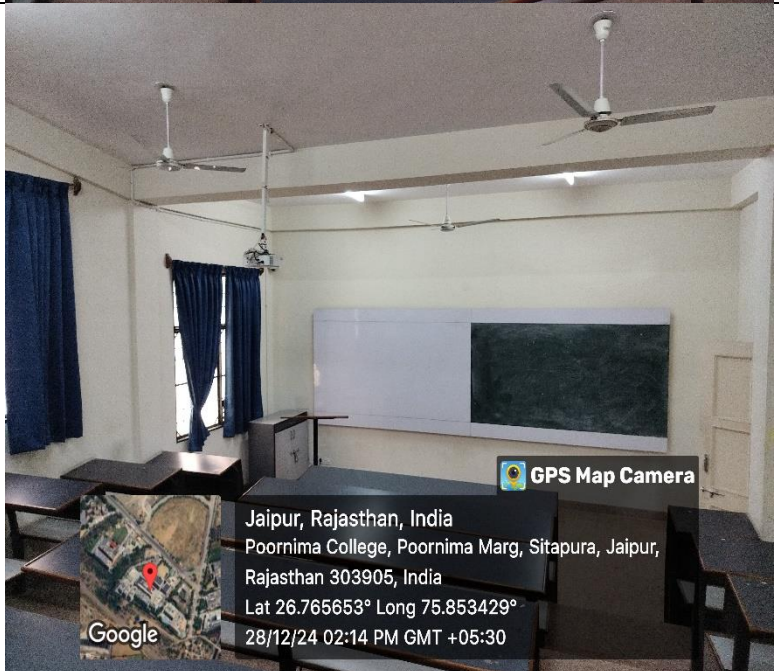




# POORNIMA

## COLLEGE OF ENGINEERING

Approved by AICTE  
Affiliated to Rajasthan Technical University, Kota  
Recognized by UGC under Section 2(f) of the UGC Act, 1956

2B07	LECTURE HALL	 <p>Jaipur, Rajasthan, India Poornima College, Poornima Marg, Sitapura, Jaipur, Rajasthan 303905, India Lat 26.76561° Long 75.853558° 28/12/24 02:28 PM GMT +05:30</p>	 <p>Jaipur, Rajasthan, India Poornima College, Poornima Marg, Sitapura, Jaipur, Rajasthan 303905, India Lat 26.765647° Long 75.853553° 28/12/24 02:28 PM GMT +05:30</p>
2003	LECTURE HALL	 <p>Jaipur, Rajasthan, India Poornima College, Poornima Marg, Sitapura, Jaipur, Rajasthan 303905, India Lat 26.765681° Long 75.853396° 28/12/24 02:14 PM GMT +05:30</p>	 <p>Jaipur, Rajasthan, India Poornima College, Poornima Marg, Sitapura, Jaipur, Rajasthan 303905, India Lat 26.765653° Long 75.853429° 28/12/24 02:14 PM GMT +05:30</p>





# POORNIMA

## COLLEGE OF ENGINEERING

Approved by AICTE  
Affiliated to Rajasthan Technical University, Kota  
Recognized by UGC under Section 2(f) of the UGC Act, 1956

2004	LECTURE HALL	  <p>Jaipur, Rajasthan, India Poornima College, Poornima Marg, Sitapura, Jaipur, Rajasthan 303905, India Lat 26.765631° Long 75.853419° 28/12/24 02:15 PM GMT +05:30</p>	  <p>Jaipur, Rajasthan, India Poornima College, Poornima Marg, Sitapura, Jaipur, Rajasthan 303905, India Lat 26.765642° Long 75.853395° 28/12/24 02:15 PM GMT +05:30</p>
2005	SEMINAR HALL	  <p>Jaipur, Rajasthan, India Poornima College, Poornima Marg, Sitapura, Jaipur, Rajasthan 303905, India Lat 26.765792° Long 75.853287° 28/12/24 02:35 PM GMT +05:30</p>	  <p>Murlipura At Mishra Ka Barh, Rajasthan, India Qv83+3hv, Sitapura, Murlipura At Mishra Ka Barh, Jaipur, Rajasthan 303905, India Lat 26.765275° Long 75.853891° 28/12/24 02:11 PM GMT +05:30</p>





# POORNIMA

## COLLEGE OF ENGINEERING

Approved by AICTE  
Affiliated to Rajasthan Technical University, Kota  
Recognized by UGC under Section 2(f) of the UGC Act, 1956

2007	LECTURE HALL	 <p>Jaipur, Rajasthan, India Poornima College, Poornima Marg, Sitapura, Jaipur, Rajasthan 303905, India Lat 26.765657° Long 75.853446° 28/12/24 02:16 PM GMT +05:30</p>	 <p>Jaipur, Rajasthan, India Poornima College, Poornima Marg, Sitapura, Jaipur, Rajasthan 303905, India Lat 26.765642° Long 75.853484° 28/12/24 02:16 PM GMT +05:30</p>
2103	LECTURE HALL	 <p>Jaipur, Rajasthan, India Poornima College, Poornima Marg, Sitapura, Jaipur, Rajasthan 303905, India Lat 26.765639° Long 75.85338° 28/12/24 01:30 PM GMT +05:30</p>	 <p>Jaipur, Rajasthan, India Poornima College, Poornima Marg, Sitapura, Jaipur, Rajasthan 303905, India Lat 26.765592° Long 75.85341° 28/12/24 01:30 PM GMT +05:30</p>





# POORNIMA

## COLLEGE OF ENGINEERING

Approved by AICTE  
Affiliated to Rajasthan Technical University, Kota  
Recognized by UGC under Section 2(f) of the UGC Act, 1956

2104	LECTURE HALL	 <p>Jaipur, Rajasthan, India Poornima College, Poornima Marg, Sitapura, Jaipur, Rajasthan 303905, India Lat 26.765627° Long 75.853257° 28/12/24 01:31 PM GMT +05:30</p>	 <p>Jaipur, Rajasthan, India Poornima College, Poornima Marg, Sitapura, Jaipur, Rajasthan 303905, India Lat 26.765626° Long 75.853257° 28/12/24 01:31 PM GMT +05:30</p>
2105	SEMINAR HALL	 <p>Jaipur, Rajasthan, India Poornima College, Poornima Marg, Sitapura, Jaipur, Rajasthan 303905, India Lat 26.765612° Long 75.853397° 28/12/24 01:36 PM GMT +05:30</p>	 <p>Jaipur, Rajasthan, India Poornima College, Poornima Marg, Sitapura, Jaipur, Rajasthan 303905, India Lat 26.765686° Long 75.853419° 28/12/24 01:36 PM GMT +05:30</p>




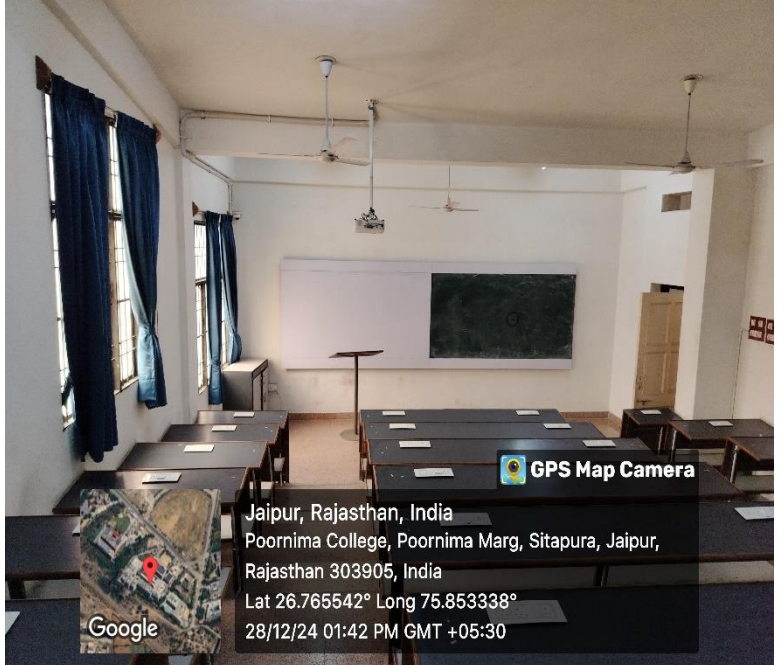




# POORNIMA

## COLLEGE OF ENGINEERING

Approved by AICTE  
Affiliated to Rajasthan Technical University, Kota  
Recognized by UGC under Section 2(f) of the UGC Act, 1956

2107	LECTURE HALL	 <p>Jaipur, Rajasthan, India Poornima College, Poornima Marg, Sitapura, Jaipur, Rajasthan 303905, India Lat 26.765632° Long 75.853425° 28/12/24 01:37 PM GMT +05:30</p>	 <p>Jaipur, Rajasthan, India Poornima College, Poornima Marg, Sitapura, Jaipur, Rajasthan 303905, India Lat 26.7656° Long 75.853496° 28/12/24 01:37 PM GMT +05:30</p>
2203	LECTURE HALL	 <p>Jaipur, Rajasthan, India Poornima College, Poornima Marg, Sitapura, Jaipur, Rajasthan 303905, India Lat 26.765522° Long 75.853237° 28/12/24 01:41 PM GMT +05:30</p>	 <p>Jaipur, Rajasthan, India Poornima College, Poornima Marg, Sitapura, Jaipur, Rajasthan 303905, India Lat 26.765542° Long 75.853338° 28/12/24 01:42 PM GMT +05:30</p>





# POORNIMA

## COLLEGE OF ENGINEERING

Approved by AICTE  
Affiliated to Rajasthan Technical University, Kota  
Recognized by UGC under Section 2(f) of the UGC Act, 1956

2204	LECTURE HALL	 <p>Jaipur, Rajasthan, India Poornima College, Poornima Marg, Sitapura, Jaipur, Rajasthan 303905, India Lat 26.76566° Long 75.853315° 28/12/24 01:42 PM GMT +05:30</p>	 <p>Jaipur, Rajasthan, India Poornima College, Poornima Marg, Sitapura, Jaipur, Rajasthan 303905, India Lat 26.765684° Long 75.853317° 28/12/24 01:43 PM GMT +05:30</p>
2205	SEMINAR HALL	 <p>Jaipur, Rajasthan, India Poornima College, Poornima Marg, Sitapura, Jaipur, Rajasthan 303905, India Lat 26.765676° Long 75.853393° 28/12/24 01:43 PM GMT +05:30</p>	 <p>Jaipur, Rajasthan, India Poornima College, Poornima Marg, Sitapura, Jaipur, Rajasthan 303905, India Lat 26.765732° Long 75.853388° 28/12/24 01:43 PM GMT +05:30</p>





# POORNIMA

## COLLEGE OF ENGINEERING

Approved by AICTE  
Affiliated to Rajasthan Technical University, Kota  
Recognized by UGC under Section 2(f) of the UGC Act, 1956

2207	LECTURE HALL	 <p>Jaipur, Rajasthan, India Poornima College, Poornima Marg, Sitapura, Jaipur, Rajasthan 303905, India Lat 26.765688° Long 75.853382° 28/12/24 01:44 PM GMT +05:30</p>	 <p>Jaipur, Rajasthan, India Poornima College, Poornima Marg, Sitapura, Jaipur, Rajasthan 303905, India Lat 26.765678° Long 75.853452° 28/12/24 01:44 PM GMT +05:30</p>
2303	LECTURE HALL	 <p>Jaipur, Rajasthan, India Poornima College, Poornima Marg, Sitapura, Jaipur, Rajasthan 303905, India Lat 26.765641° Long 75.853368° 28/12/24 01:49 PM GMT +05:30</p>	 <p>Jaipur, Rajasthan, India Poornima College, Poornima Marg, Sitapura, Jaipur, Rajasthan 303905, India Lat 26.765607° Long 75.853384° 28/12/24 01:49 PM GMT +05:30</p>





# POORNIMA

## COLLEGE OF ENGINEERING

Approved by AICTE  
Affiliated to Rajasthan Technical University, Kota  
Recognized by UGC under Section 2(f) of the UGC Act, 1956

2304	LECTURE HALL	 <p>Jaipur, Rajasthan, India Poornima College, Poornima Marg, Sitapura, Jaipur, Rajasthan 303905, India Lat 26.765669° Long 75.853317° 28/12/24 01:49 PM GMT +05:30</p>	 <p>Jaipur, Rajasthan, India Poornima College, Poornima Marg, Sitapura, Jaipur, Rajasthan 303905, India Lat 26.765666° Long 75.853305° 28/12/24 01:49 PM GMT +05:30</p>
2305	SEMINAR HALL	 <p>Jaipur, Rajasthan, India Poornima College, Poornima Marg, Sitapura, Jaipur, Rajasthan 303905, India Lat 26.765675° Long 75.853365° 28/12/24 01:51 PM GMT +05:30</p>	 <p>Jaipur, Rajasthan, India Poornima College, Poornima Marg, Sitapura, Jaipur, Rajasthan 303905, India Lat 26.765694° Long 75.853392° 28/12/24 01:51 PM GMT +05:30</p>


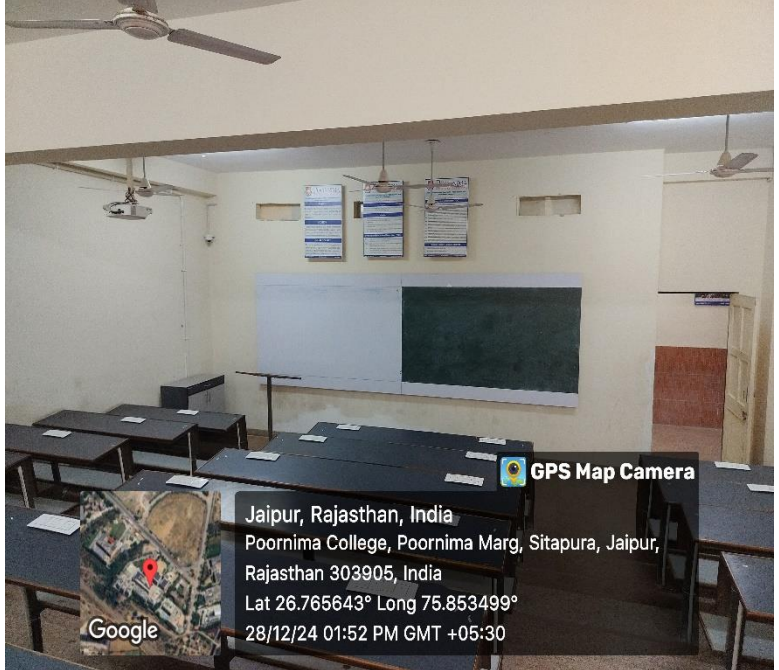






# POORNIMA

## COLLEGE OF ENGINEERING

Approved by AICTE  
Affiliated to Rajasthan Technical University, Kota  
Recognized by UGC under Section 2(f) of the UGC Act, 1956

2307	LECTURE HALL	 <p>Jaipur, Rajasthan, India Poornima College, Poornima Marg, Sitapura, Jaipur, Rajasthan 303905, India Lat 26.765634° Long 75.853405° 28/12/24 01:52 PM GMT +05:30</p>	 <p>Jaipur, Rajasthan, India Poornima College, Poornima Marg, Sitapura, Jaipur, Rajasthan 303905, India Lat 26.765643° Long 75.853499° 28/12/24 01:52 PM GMT +05:30</p>
3B06	SEMINAR HALL	 <p>Murlipura At Mishra Ka Barh, Rajasthan, India Qv83+3hv, Sitapura, Murlipura At Mishra Ka Barh, Jaipur, Rajasthan 303905, India Lat 26.765281° Long 75.853914° 28/12/24 02:10 PM GMT +05:30</p>	 <p>Murlipura At Mishra Ka Barh, Rajasthan, India Qv83+3hv, Sitapura, Murlipura At Mishra Ka Barh, Jaipur, Rajasthan 303905, India Lat 26.765275° Long 75.853891° 28/12/24 02:11 PM GMT +05:30</p>


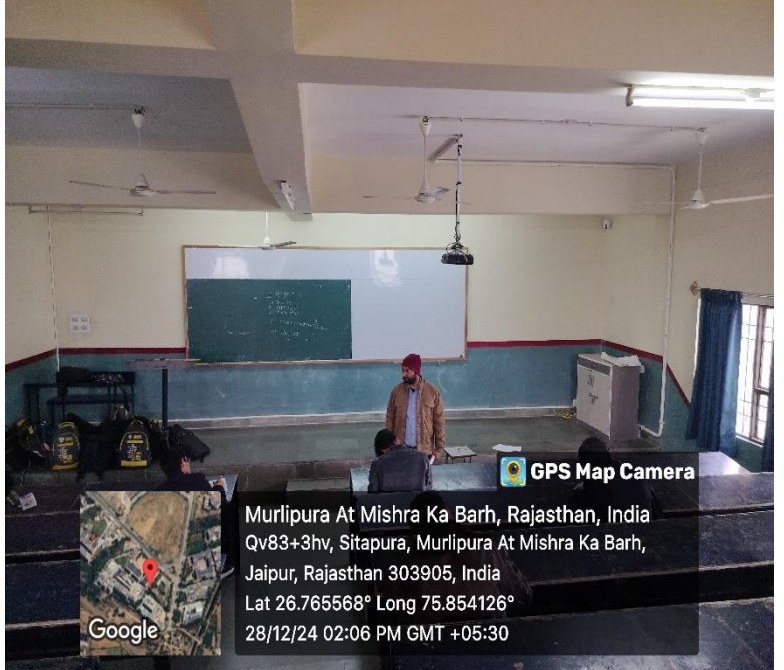






# POORNIMA

## COLLEGE OF ENGINEERING

Approved by AICTE  
Affiliated to Rajasthan Technical University, Kota  
Recognized by UGC under Section 2(f) of the UGC Act, 1956

3101	LECTURE THEATRE	 <p>GPS Map Camera</p> <p>Murlipura At Mishra Ka Barh, Rajasthan, India Qv83+3hv, Sitapura, Murlipura At Mishra Ka Barh, Jaipur, Rajasthan 303905, India Lat 26.765542° Long 75.854088° 28/12/24 02:06 PM GMT +05:30</p>	 <p>GPS Map Camera</p> <p>Murlipura At Mishra Ka Barh, Rajasthan, India Qv83+3hv, Sitapura, Murlipura At Mishra Ka Barh, Jaipur, Rajasthan 303905, India Lat 26.765568° Long 75.854126° 28/12/24 02:06 PM GMT +05:30</p>
3106	LECTURE HALL	 <p>GPS Map Camera</p> <p>Murlipura At Mishra Ka Barh, Rajasthan, India Qv83+3hv, Sitapura, Murlipura At Mishra Ka Barh, Jaipur, Rajasthan 303905, India Lat 26.765258° Long 75.854082° 28/12/24 02:07 PM GMT +05:30</p>	 <p>GPS Map Camera</p> <p>Murlipura At Mishra Ka Barh, Rajasthan, India Qv83+3hv, Sitapura, Murlipura At Mishra Ka Barh, Jaipur, Rajasthan 303905, India Lat 26.765343° Long 75.853969° 28/12/24 02:08 PM GMT +05:30</p>









# POORNIMA

## COLLEGE OF ENGINEERING

Approved by AICTE  
Affiliated to Rajasthan Technical University, Kota  
Recognized by UGC under Section 2(f) of the UGC Act, 1956

3107	LECTURE HALL	 <p>GPS Map Camera</p> <p>Murlipura At Mishra Ka Barh, Rajasthan, India Qv83+3hv, Sitapura, Murlipura At Mishra Ka Barh, Jaipur, Rajasthan 303905, India Lat 26.765358° Long 75.853948° 28/12/24 02:08 PM GMT +05:30</p>	 <p>GPS Map Camera</p> <p>Murlipura At Mishra Ka Barh, Rajasthan, India Qv83+3hv, Sitapura, Murlipura At Mishra Ka Barh, Jaipur, Rajasthan 303905, India Lat 26.765386° Long 75.853909° 28/12/24 02:08 PM GMT +05:30</p>
3111	LECTURE HALL	 <p>GPS Map Camera</p> <p>Murlipura At Mishra Ka Barh, Rajasthan, India Qv83+3hv, Sitapura, Murlipura At Mishra Ka Barh, Jaipur, Rajasthan 303905, India Lat 26.765515° Long 75.854058° 28/12/24 02:06 PM GMT +05:30</p>	 <p>GPS Map Camera</p> <p>Jaipur, Rajasthan, India Poornima College, Poornima Marg, Sitapura, Jaipur, Rajasthan 303905, India Lat 26.765556° Long 75.854022° 28/12/24 02:06 PM GMT +05:30</p>


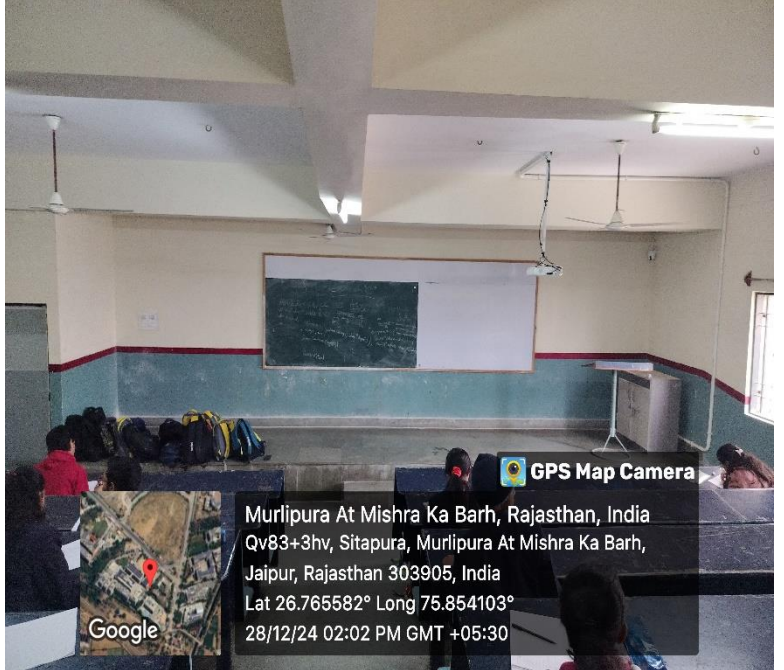






# POORNIMA

## COLLEGE OF ENGINEERING

Approved by AICTE  
Affiliated to Rajasthan Technical University, Kota  
Recognized by UGC under Section 2(f) of the UGC Act, 1956

3201	LECTURE HALL	 <p>Jaipur, Rajasthan, India Qv83+4rm, Ricco Industrial Area, Sitapura, Jaipur, Ramchandpura, Rajasthan 303905, India Lat 26.765632° Long 75.854125° 28/12/24 02:01 PM GMT +05:30</p>	 <p>Murlipura At Mishra Ka Barh, Rajasthan, India Qv83+3hv, Sitapura, Murlipura At Mishra Ka Barh, Jaipur, Rajasthan 303905, India Lat 26.765582° Long 75.854103° 28/12/24 02:02 PM GMT +05:30</p>
3206	LECTURE HALL	 <p>Murlipura At Mishra Ka Barh, Rajasthan, India Qv83+3hv, Sitapura, Murlipura At Mishra Ka Barh, Jaipur, Rajasthan 303905, India Lat 26.76539° Long 75.853943° 28/12/24 02:04 PM GMT +05:30</p>	 <p>Murlipura At Mishra Ka Barh, Rajasthan, India Qv83+3hv, Sitapura, Murlipura At Mishra Ka Barh, Jaipur, Rajasthan 303905, India Lat 26.765275° Long 75.853893° 28/12/24 02:04 PM GMT +05:30</p>









# POORNIMA

## COLLEGE OF ENGINEERING

Approved by AICTE  
Affiliated to Rajasthan Technical University, Kota  
Recognized by UGC under Section 2(f) of the UGC Act, 1956

3207	LECTURE HALL	 <p>GPS Map Camera</p> <p>Murlipura At Mishra Ka Barh, Rajasthan, India Qv83+3hv, Sitapura, Murlipura At Mishra Ka Barh, Rajasthan 303905, India Lat 26.765311° Long 75.853851° 28/12/24 02:04 PM GMT +05:30</p>	 <p>GPS Map Camera</p> <p>Murlipura At Mishra Ka Barh, Rajasthan, India Qv83+3hv, Sitapura, Murlipura At Mishra Ka Barh, Jaipur, Rajasthan 303905, India Lat 26.765383° Long 75.853949° 28/12/24 02:05 PM GMT +05:30</p>
3211	LECTURE HALL	 <p>GPS Map Camera</p> <p>Jaipur, Rajasthan, India Poornima College, Poornima Marg, Sitapura, Jaipur, Rajasthan 303905, India Lat 26.765562° Long 75.854005° 28/12/24 02:02 PM GMT +05:30</p>	 <p>GPS Map Camera</p> <p>Jaipur, Rajasthan, India Poornima College, Poornima Marg, Sitapura, Jaipur, Rajasthan 303905, India Lat 26.765569° Long 75.854038° 28/12/24 02:03 PM GMT +05:30</p>









# POORNIMA

## COLLEGE OF ENGINEERING

Approved by AICTE  
Affiliated to Rajasthan Technical University, Kota  
Recognized by UGC under Section 2(f) of the UGC Act, 1956

3301	LECTURE HALL	 <p>Jaipur, Rajasthan, India Qv83+4rm, Ricco Industrial Area, Sitapura, Jaipur, Ramchandpura, Rajasthan 303905, India Lat 26.76552° Long 75.854188° 28/12/24 02:00 PM GMT +05:30</p>	 <p>Jaipur, Rajasthan, India Qv83+4rm, Ricco Industrial Area, Sitapura, Jaipur, Ramchandpura, Rajasthan 303905, India Lat 26.765518° Long 75.854168° 28/12/24 02:00 PM GMT +05:30</p>
3306	LECTURE HALL	 <p>Murlipura At Mishra Ka Barh, Rajasthan, India Qv83+3hv, Sitapura, Murlipura At Mishra Ka Barh, Jaipur, Rajasthan 303905, India Lat 26.765377° Long 75.853928° 28/12/24 01:57 PM GMT +05:30</p>	 <p>Murlipura At Mishra Ka Barh, Rajasthan, India Qv83+3hv, Sitapura, Murlipura At Mishra Ka Barh, Jaipur, Rajasthan 303905, India Lat 26.765353° Long 75.853898° 28/12/24 01:57 PM GMT +05:30</p>




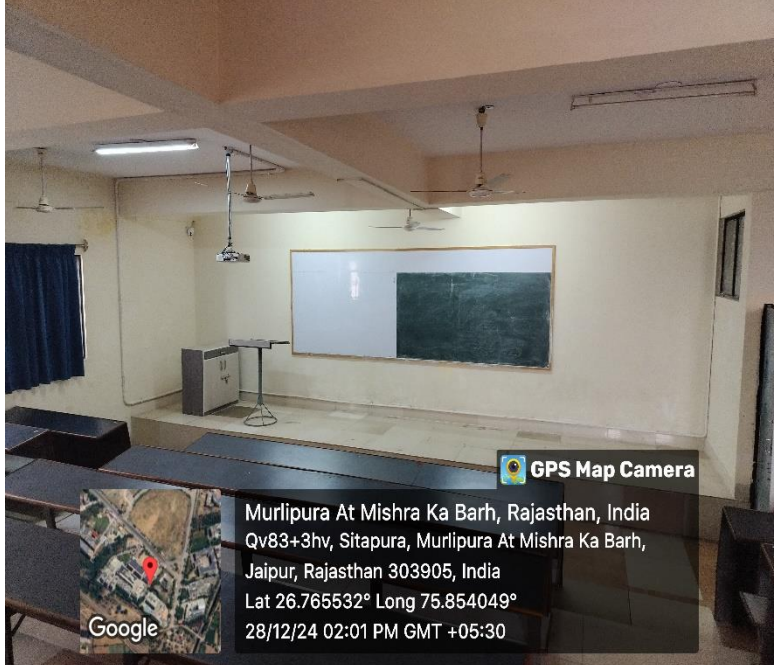




# POORNIMA

## COLLEGE OF ENGINEERING

Approved by AICTE  
Affiliated to Rajasthan Technical University, Kota  
Recognized by UGC under Section 2(f) of the UGC Act, 1956

3307	LECTURE HALL	 <p>GPS Map Camera</p> <p>Murlipura At Mishra Ka Barh, Rajasthan, India Qv83+3hv, Sitapura, Murlipura At Mishra Ka Barh, Jaipur, Rajasthan 303905, India Lat 26.76539° Long 75.853933° 28/12/24 01:59 PM GMT +05:30</p>	 <p>GPS Map Camera</p> <p>Murlipura At Mishra Ka Barh, Rajasthan, India Qv83+3hv, Sitapura, Murlipura At Mishra Ka Barh, Jaipur, Rajasthan 303905, India Lat 26.765381° Long 75.853923° 28/12/24 01:59 PM GMT +05:30</p>
3311	LECTURE HALL	 <p>GPS Map Camera</p> <p>Murlipura At Mishra Ka Barh, Rajasthan, India Qv83+3hv, Sitapura, Murlipura At Mishra Ka Barh, Jaipur, Rajasthan 303905, India Lat 26.765508° Long 75.854072° 28/12/24 02:00 PM GMT +05:30</p>	 <p>GPS Map Camera</p> <p>Murlipura At Mishra Ka Barh, Rajasthan, India Qv83+3hv, Sitapura, Murlipura At Mishra Ka Barh, Jaipur, Rajasthan 303905, India Lat 26.765532° Long 75.854049° 28/12/24 02:01 PM GMT +05:30</p>